



D10.6–NeXOS Project Factsheet 1st Update

Lead organisation for this deliverable
SECTION FRANÇAISE DE L'INSTITUT DES INGÉNIEURS
ÉLECTRICIENS ET ÉLECTRONICIENS (IEEE)

Lead authors: Françoise Pearlman, Jay Pearlman and René Garello (IEEE)

Contributors: Eric Delory (PLOCAN), Christoph Waldmann (Bremen University), Oliver Zielinski (University of Olenburg), and Jean-Francois Rollin (IFREMER)



THE OCEAN OF TOMORROW



NeXOS - Next generation Low-Cost Multifunctional Web Enabled Ocean Sensor Systems Empowering Marine, Maritime and Fisheries Management, is funded by the European Commission's 7th Framework Programme - Grant Agreement number 614102

Deliverable 10.6 – NeXOS Project Factsheet 1st Update

Project Acronym: NeXOS

Project Title: Next generation Low-Cost Multifunctional Web Enabled Ocean Sensor Systems Empowering Marine, Maritime and Fisheries Management.

Project Coordinator: Eric Delory

Programme: The Ocean of Tomorrow 2013 – 7th Framework Programme

Theme 2: Food, Agriculture and Fisheries, and Biotechnology

Theme 4: Nanosciences, Nanotechnologies, Materials and new Production Technologies

Theme 5: Energy

Theme 6: Environment (including climate change)

Theme 7: Transport (including aeronautics)

Topic: OCEAN.2013-2 Innovative multifunctional sensors for in-situ monitoring of marine environment and related maritime activities

Instrument: Collaborative Project

Deliverable Code: 150331-NXS-WP10_D.10.6-v.final

Due date: 2015-03-31

The NeXOS Project owns the copyright of this document (in accordance with the terms described in the Consortium Agreement), which is supplied confidentially and must not be used for any purpose other than that for which it is supplied. It must not be reproduced either wholly or partially, copied or transmitted to any person without the authorization of PLOCAN. NeXOS is a Cooperation Research Project funded by the Research DG of the European Commission within the Ocean of Tomorrow 2013 Joint Call of the 7th Framework Programme (FP7). This document reflects only the authors' views. The Community is not liable for any use that may be made of the information contained therein.

DISSEMINATION LEVEL	
Public	X
Restricted to other programme participants (including the Commission Services)	
Restricted to a group specified by the consortium (including the Commission Services)	
Confidential, only for members of the consortium (including the Commission Services)	

DOCUMENT HISTORY		
<i>Edit./Rev.</i>	<i>Date</i>	<i>Name</i>
Prepared	26/02/2015	Francoise Pearlman, Jay Pearlman and Rene Garelo
Checked	26/03/2015	Eric Delory, Ayoze Castro
Approved	31/03/2015	Project Coordinator

DOCUMENT CHANGES RECORD			
<i>Edit./Rev.</i>	<i>Date</i>	<i>Chapters</i>	<i>Reason for change</i>
IEEE/v.0.0	26/02/2015	Whole document	Original Version
PLOCAN/v.0.1	26/03/2015	Whole document	Final reviews and Formatting
PLOCAN/v.0.2	31/03/2015	Whole document	Final Formatting

DISTRIBUTION LIST

<i>Copy no.</i>	<i>Company / Organization (country)</i>	<i>Name and surname</i>
1	PLOCAN (ES)	Eric Delory, Ayoze Castro
2	IFREMER (FR)	Jean-Francois Rolin, Jerome Blandin, Laurent Delauney, Patrice Woerther
3	UNI-HB (DE)	Christoph Waldmann, Eberhard Kopiske
4	52-N (DE)	Simon Jirka, Matthes Rieke
5	AMU (FR)	Madeleine Goutx, Marc Tedetti,
6	UPC (ES)	Joaquín del Río, Daniel Mihai Toma
7	ACSA (FR)	Yann Le Page, Frédéric Fiquet, François-Xavier Demotes- Mainard, Dorothée Coulomb
8	UNOL (DE)	Oliver Zielinski, Rohan Henkel, Daniela Voß
9	NKE (FR)	Patrice Brault, Damien Malardé, Arnaud David
10	TRIOS (DE)	Rüdiger Heuermann
11	CMR (NO)	David Peddie
12	CTN (ES)	Noelia Ortega, Pablo Ruiz, Daniel Alonso
13	HZG (DE)	Wilhelm Petersen, Steffen Assmann, RüdigerRoettgers, Frank Carsten
14	REC (NO)	Nils Roar Hareide, KarstenKvalsund
15	NIVA (NO)	Lars Golmen, Kai Sørensen
16	SMID (IT)	Luigi Corradino
17	FRANATECH (DE)	Michel Masson, Joaquim Schwerdtfeger
18	UNIRESEARCH (NO)	Svein Østerhus
19	CNR-ISMAR (IT)	Marco Faimali, Stefania Sparnocchia, Giovanni Pavanello, Michela Martinelli
20	IEEE (FR)	Jay Pearlman, Francoise Pearlman, René Garelo
21	ECORYS (NL)	Johan Gille, Dick Mans

Acknowledgements

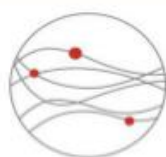
Funding for the NeXOS project (Grant Agreement No. 614102) was received from the EU Commission as part of the 7th Framework Programme, “The Ocean of Tomorrow” .

The help and support, in preparing the proposal and executing the project, of the partner institutions is also acknowledged: PlataformaOceánica de Canarias (ES), InstitutFrançais de Recherche pour l’Exploitation de la Mer (FR), Universität Bremen (DE), 52°North Initiative for Geospatial Open Source Software GmbH (DE), Aix Marseille University (FR), Universitat Politècnica de Catalunya (ES), Architecture et Conception de Systèmes Avancés (FR), Carl von Ossietzky Universität Oldenburg (DE), NKE Instrumentation (FR), TriOSMESS- und Datentechnik GmbH (DE), Christian Michelsen Research AS (NO), Centro Tecnológico Naval y del Mar (ES), Helmholtz-Zentrum Geesthacht Zentrum für Material- und Küstenforschung GmbH (DE), Runde Miljøsentor AS (NO), Norsk Institutt for Vannforskning (NO), SMID Technology s.r.l. (IT), Franatech AS (NO), Uni Research AS (NO), Consiglio Nazionale delle Ricerche (IT), IEEE France Section (FR) and ECORYS Nederland BV (NL).

Abstract

The Deliverable 10.6 is the NeXOS Project Factsheet first update. This document includes the update of the Factsheet created to be formally presented to the European Commission. This deliverable covers the project principal administrative and financial references, main objectives and the main advancement in relevant developments and plans programmed between M4 and M18. Within the project workplan, Deliverable 10.7 on Month 36 and finally Deliverable 10.8 on Month 48 will represent additional updates of the Project Factsheet.

DELIVERABLE 10.6-NeXOS PROJECT FACTSHEET 1st UPDATE – Month 18; March, 2015



NEXOS



NeXOS has received funding from the European Union's Seventh Programme for research, technological development and demonstration under grant agreement N° 614102

Multifunctional Web Enabled Ocean Sensor Systems for the Monitoring of a Changing Ocean



Objectives

The objective of the NeXOS project is to develop **cost-effective, innovative and compact, integrated multifunctional sensor systems** deployable from mobile and fixed ocean observing platforms. An integrative concept is pursued, that allows for easy integration and reconfiguration of sensor packages. This ultimately facilitates the development of downstream services for the Global Ocean Observing System, Good Environmental Status of European marine waters and the Common Fisheries Policy.

NeXOS Developments



Compact, cost-efficient and integrated passive acoustic sensors. Improved transducer integration and processing will reduce size and cost while increasing functionality. Sensors are: A1 - low-power multifunctional hydrophone and A2 - real time waveform streaming and pre-processing hydrophone array.



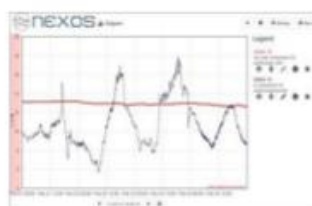
Sensor Observation Service

Automated geo-discovery of all deployed NeXOS sensors, on-line configuration, data access and presentation from any browser, independent from the sensor or platform manufacturer.

Compact and cost-efficient multifunctional optical sensors for monitoring dissolved marine hydrocarbons and other components of the carbon cycle. O1 multi-wavelength fluorescent sensor; O2: hyperspectral absorption sensor; O3: multifunction carbon sensor.



Low-cost sensor system for an Ecosystem Approach to Fisheries management for monitoring stock and ecosystem-relevant parameters, such as oxygen and chlorophyll-a, as well as physical parameters (T, S, Depth).



PROJECT ACRONYM: NEXOS

PROJECT TITLE: Next generation Low-Cost Multifunctional Web Enabled Ocean Sensor Systems Empowering Marine, Maritime and Fisheries Management

FUNDING: European Commission, 7th Framework Programme, the Ocean of Tomorrow 2013

EU Financial contribution: 5.9 million Euros

START DATE: October 1, 2013

DURATION: 48 months

PARTNERS: 21 partners from 6 countries

COORDINATOR: Eric Delory, PLOCAN

CONTACT: info@nexosproject.eu

WEBSITE: www.nexosproject.eu

Benefits and Impacts

NeXOS addresses fundamental issues to improve current ocean sensor systems; expanded operational capabilities with regard to ease of integration and deployment duration; increased modularity through standardization; and greater cost efficiency by understanding total lifecycle costs and investments required.

New interfacing capabilities allow real-time data to be collected and new instruments to be installed without the need for specialist intervention.

Lifecycle assessments look at long term viability, user perspectives and market performance.



Innovative Technologies Highlights

Sensor-based innovation preventing biofouling

Innovative scheme combines biofilm-sensing and active protection to control biocide generation. The scheme involves the application of a conductive coating on the transducing interface of the sensors. This coating allows micro-surface electrolysis.

This innovative technology detects the earliest stage of biological growth on sensor surfaces so that biofouling can be effectively prevented. This reduces power consumption and avoids unnecessary introduction of potentially harmful chemicals in the environment.

Smart sensor interface and sensor web components

Hardware and software interface based on new CORTEX architectures for a miniaturized low-power modular design with variable frequency clocks ensuring low power consumption or high performance as needed.

Implementation of OGC PUCK standard protocol for seamless instrument identification and network discovery in single stream or networks communications.

Implementation of Precision Time Protocol (IEEE Std. 1588) for time synchronization.

Open-source software development tools facilitate reprogramming or reconfiguring sensor interfacing and processing functionality.

Open Data access based on Sensor Web Enablement framework.

Application of standards enable: standard mechanisms at instrument level for instrument detection, identification, configuration and measurements reading; and at sensor web level the capacity to discover and access sensors and available measurements independently of the manufacturer or infrastructure operator.

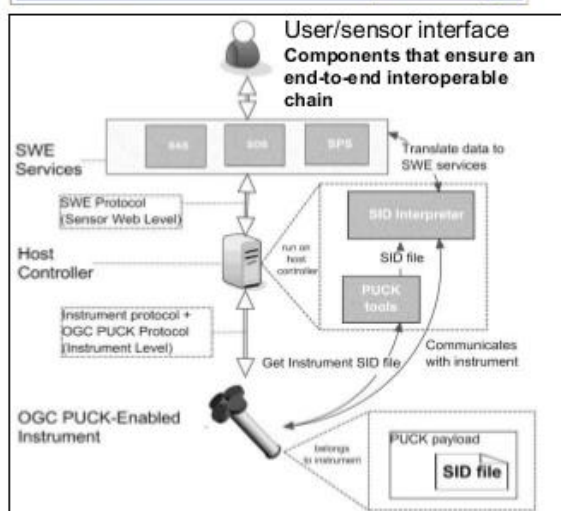
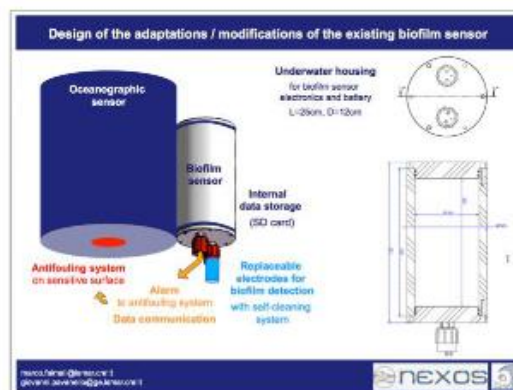
Sensor-Platform Integration

Platform types	O1	O2	O3	A1	A2	EAF
Gliders	X	X		X		
Drifter/profiler				X		
Cabled observatory	X	X	X		X	
Stand-alone	X	X	X	X		
Ferries, fixed routes	X	X	X			
Other/leisure	X	X	X			
Trawlers					X	X
Long lines/nets					X	X

Key Project Milestones

Laboratory test Jan 2016
Field validation test Nov 2016
Demonstrations Jun 2017

Multifunctional Web Enabled Ocean Sensor Systems for the Monitoring of a Changing Ocean



These scenarios are to support planning, test and validation.

Scenario 1: Hydrocarbon observations with gliders; detection and quantification of leakage by a combination of sensors on a mobile platform

Scenario 2: Carbon cycle and carbon sequestration monitoring with ferry-boxes; quantification of the complete carbon system in seawater (e.g. pH, inorganic carbon, carbonate ions, partial pressure CO₂), and methane.

Scenario 3: Cost-effective passive acoustic monitoring with automated characterization of underwater sounds and noise from mobile or fixed platforms.

Scenario 4: Observations for sustainable fisheries equip selected fishing vessels with EAF sensors and observe ocean variables in a low-cost participative approach

Scenario 5: Detection and characterization of algal blooms and the identification of phytoplankton groups

For more information, contact
info@nexosproject.eu